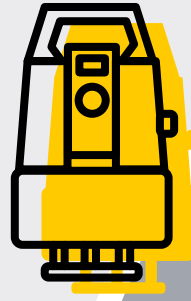


Reality Capture - Scan or survey any project

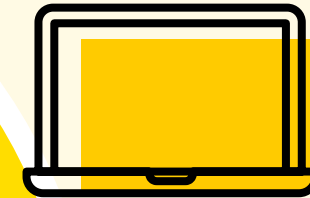
Consultation, and is available, including laser scan data processing and registration.



1

Model and design

BIM and is available on laser scanner workflows, field-to-office workflows, and data visualisation.



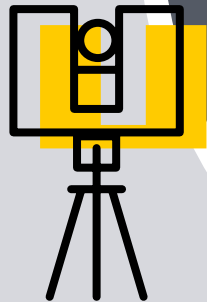
2

BIM WORKFLOW

Survey Equipment

Construction validation

Use survey equipment to check your project is built to specification. and is available across our range of products.



4

Exchange data with site and construct

and is available including on machine control, with base station setup, machine control data management, site localization and model conversion.



3